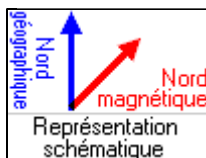
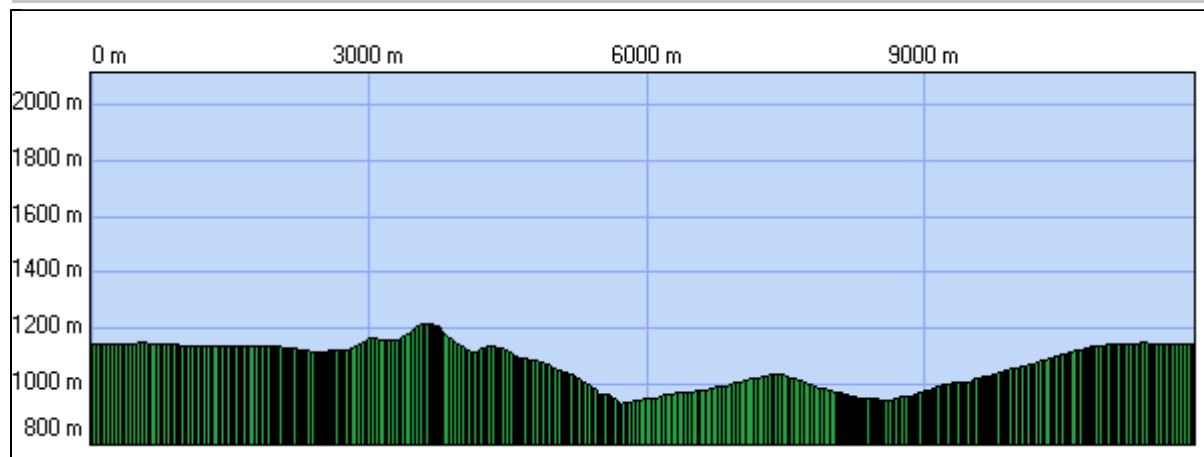
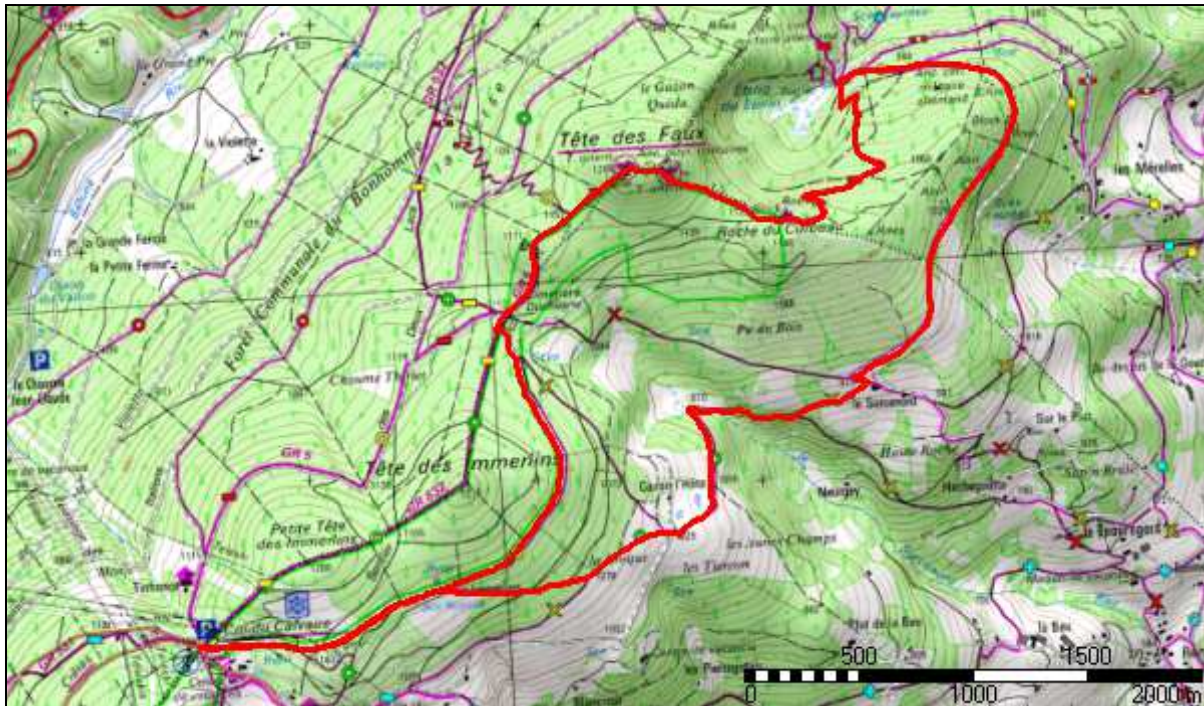


## Calvaire Faux



Correction de la lecture boussole : 3° 2' 9.6" (2007)  
Variation annuelle de cette correction : 6.60'

<b>Début:</b>	7° 5' 18.8" E / 48° 8' 11.3" N Altitude : 1141 m		
<b>Fin:</b>	7° 5' 19.1" E / 48° 8' 11.3" N Altitude : 1141 m		
<b>Distance à plat</b>	11909.23 m	<b>Distance réelle</b>	11914.31 m
<b>Altitude minimum</b>	928 m	<b>Altitude maximum</b>	1212 m
<b>Dénivelée positive</b>	474 m	<b>Dénivelée négative</b>	474 m
<b>Différence d'altitude</b>	0 m	<b>Temps de marche</b>	4 h 08 min
<b>Durée totale</b>	4 h 08 min	<b>Temps de pause</b>	0 h 00 min
<b>Type d'activité</b>	randonneurs		

Copyright © IGN 2010