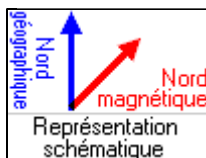
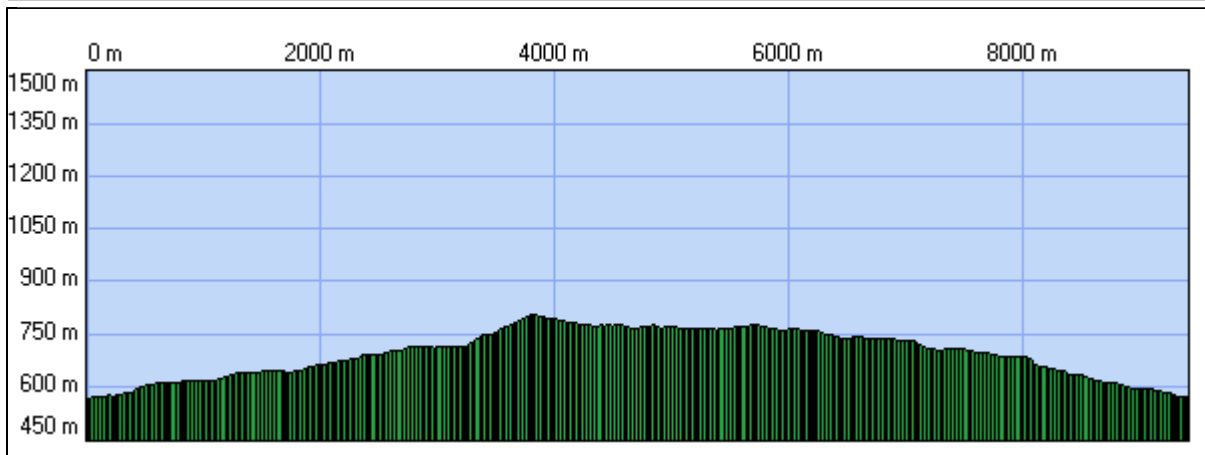
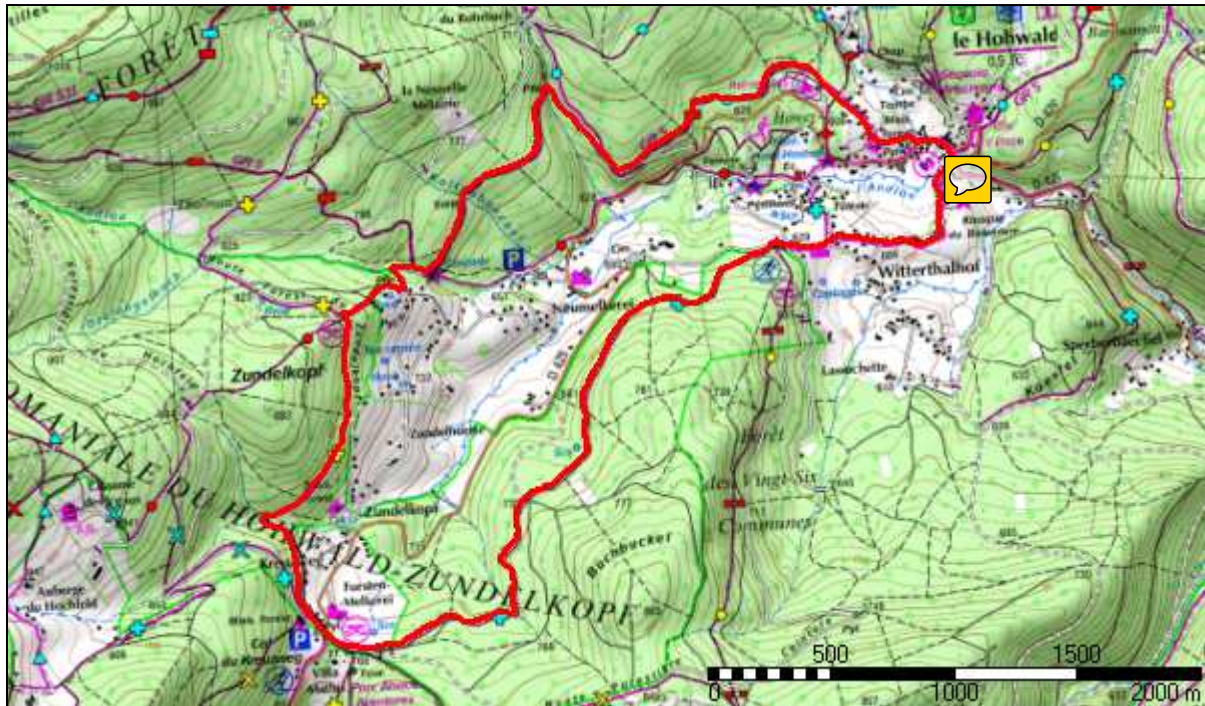


## Howald



Correction de la lecture boussole : 3° 8' 15.7" (2007)  
Variation annuelle de cette correction : 6.60'

<b>Début:</b>	7° 19' 47.8" E / 48° 24' 11.0" N Altitude : 568 m		
<b>Fin:</b>	7° 19' 47.9" E / 48° 24' 11.0" N Altitude : 568 m		
<b>Distance à plat</b>	9413.42 m	<b>Distance réelle</b>	9413.42 m
<b>Altitude minimum</b>	568 m	<b>Altitude maximum</b>	805 m
<b>Dénivelée positive</b>	317 m	<b>Dénivelée négative</b>	317 m
<b>Différence d'altitude</b>	0 m	<b>Temps de marche</b>	3 h 35 min
<b>Durée totale</b>	3 h 35 min	<b>Temps de pause</b>	0 h 00 min
<b>Type d'activité</b>	rand3500		

Copyright © IGN 2010