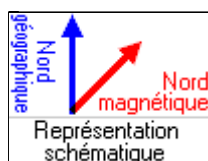
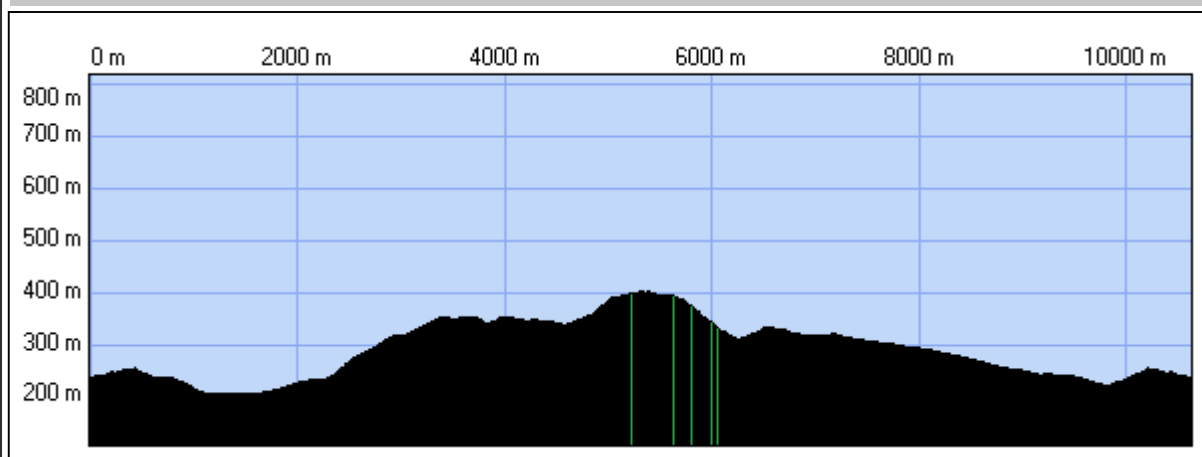
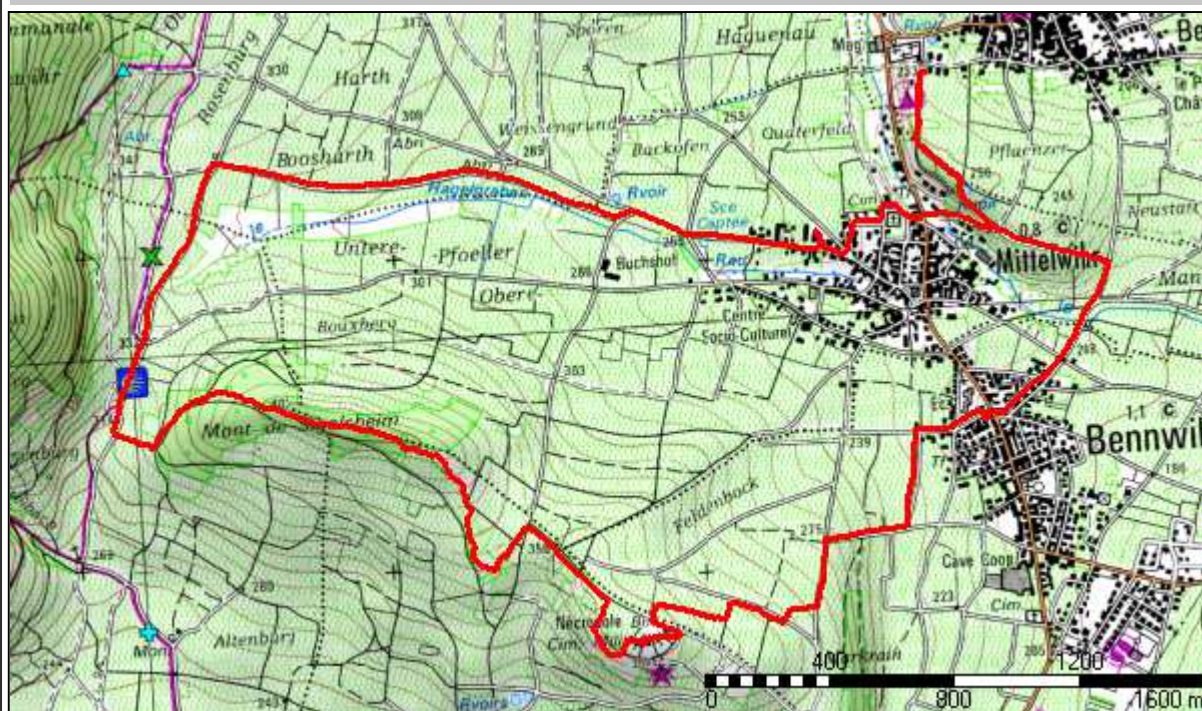


## Bebenheim Mt-Sigolsheim



Correction de la lecture boussole : 3° 2' 9.6" (2007)  
Variation annuelle de cette correction : 6.60'

<b>Début:</b>	970697.04 / 2362593.31 Altitude : 234 m		
<b>Fin:</b>	970680.09 / 2362598.13 Altitude : 242 m		
<b>Distance à plat</b>	10626.08 m	<b>Distance réelle</b>	10626.08 m
<b>Altitude minimum</b>	205 m	<b>Altitude maximum</b>	401 m
<b>Dénivelée positive</b>	329 m	<b>Dénivelée négative</b>	328 m
<b>Différence d'altitude</b>	0 m	<b>Temps de marche</b>	3 h 08 min
<b>Durée totale</b>	3 h 08 min	<b>Temps de pause</b>	0 h 00 min
<b>Type d'activité</b>	Randonneur		